

HENRED TRADING (PTY) LTD

**PROPOSED STOCKPILE AREA ON A PORTION OF REMAINING
EXTENT OF FARM 89, INGQUZA HILL LOCAL MUNICIPALITY,
EASTERN CAPE PROVINCE**

**PROOF OF PUBLIC PARTICIPATION
ACHIEVED UP TO 31 MAY 2024**

DEPARTMENT REFERENCE NUMBER:

GHANJA STOCKPILE – HENRED TRADING (PTY) LTD



**EXAMPLE OF NOTIFICATION OF DRAFT BASIC
ASSESSMENT REPORT SENT TO THE
STAKEHOLDERS, LANDOWNER, AND I&AP'S ON 03
JUNE 2024**



Ref No: GHANJA STOCKPILE – HENRED TRADING (PTY) LTD

Applicant:

Henred trading (Pty) Ltd

PO BOX 3101

Assagay

3101

Tel: 083 625 2910

Email: james@creightonproducts.co.za

To whom it may concern

03 June 2024

RE: NOTICE OF THE DRAFT BASIC ASSESSMENT REPORT AND ENVIRONMENTAL MANAGEMENT PROGRAMME FOR AN ENVIRONMENTAL AUTHORISATION IN TERMS OF THE NATIONAL ENVIRONMENTAL MANAGEMENT ACT, 1998 (ACT 107 OF 1998) (NEMA), AND THE ENVIRONMENTAL IMPACT ASSESSMENT REGULATIONS, 2014 (AS AMENDED) (EIA REGULATIONS) SUBMITTED BY HENRED TRADING (PTY) LTD.

The draft Basic Assessment Report (DBAR) with Environmental Management Programme (EMPR), for the proposed stockpiling area on a portion of Remaining Extent of Farm 89, Ngquza Hill Local Municipality, is now available for your perusal. A copy of the documents can be obtained from Greenmined Environmental (Pty) Ltd upon request or downloaded from the company website at <https://www.greenmined.com>.

Should you be interested your comments are kindly requested on the DBAR & EMPR. A thirty-day commenting period, ending on **03 July 2024**, will be allowed for comments. Your comments must be in writing and can be submitted via e-mail and/or post. Please do not hesitate to contact us in the event of any uncertainties and please ensure that your contact details are included with your comments.

If we do not receive any comments from you before the end of the commenting period, it will be accepted that you do not have any additional objections/comments with regard to the project. We trust that you find it in order and kindly await your comments on this report.

By taking part in this process, you hereby consent, in terms of the Protection of Personal Information Act 4 of 2013 ("POPIA"), to the lawful processing of your personal information by Greenmined Environmental (Pty) Ltd, which personal information may be used as part of documentation pertaining to the Environmental Authorisation application process. This is a public process and will become public information upon receipt thereof by the competent authority, which information will no longer be controlled by Greenmined Environmental (Pty) Ltd. Any interested and affected party could be provided with the information contained in this application, upon request, during any stage of the application and therefore your information may be made available to third parties. By providing your details and by taking part in this process you authorise such information to be shared for the purpose of this application.

Please contact Zoë Norval at 072 759 9059(Cell) or 021 851 2673 (Tel), 086 546 0579 (Fax), or comments@greenmined.co.za should you require any additional information.

Are there any other organisations or individuals that you feel should be invited to comment? If so, please provide their contact details:

the goal isn't to live forever, it is to protect a planet that will

Greenmined Environmental (Pty) Ltd | Tel: 021 851 2673 | Fax: 086 546 0579
Office No 107, MO1 Baker Square Block, De Beers Avenue, Paardevelei, Somerset West, 7130
Postnet Suite 62, Private Bag x15, Somerset West, 7129
Directors: S Smit; C Weideman | Reg No: 2012/055565/07 | VAT No. 4040263032



Contact name:
Organisation (if applicable):
Address:
Tel:
Fax
E-mail

Your feedback is valued and will be addressed appropriately.

Kind Regards

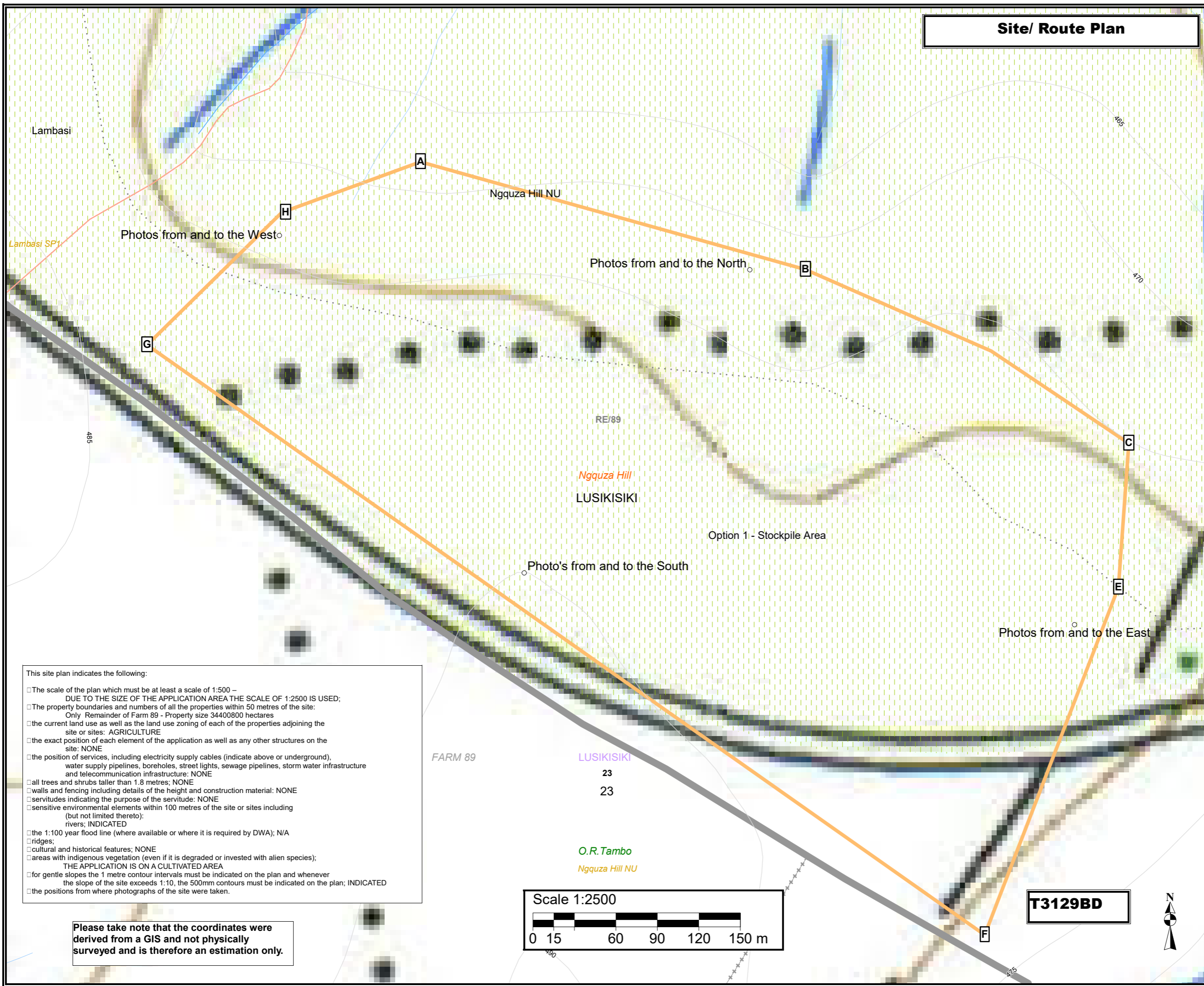
A handwritten signature in black ink, appearing to be 'Zoë Norval', is written over a light grey rectangular background.

Zoë Norval
Greenmined Environmental (Pty) Ltd

SITE PLAN MAP FOR ALL ALTERNATIVES

Site/ Route Plan

- Legend**
- River
 - NON-PERENNIAL CENTER LINE
 - PERENNIAL CENTER LINE
 - Roads**
 - OTHER ACCESS
 - TRACK FOOTPATH
 - Vegetation**
 - CULTIVATED LAND
 - Eastern Cape Province
 - O.R. Tambo - District Municipality
 - Ngquza Hill - Local Municipality
 - Wards no - 23
 - Stockpile Area - Option 1
 - Farm portions
 - △ Parent farms
 - Servitude areas - NONE
 - Servitude lines - NONE
 - Contours—5m
 - Photo Points



Proposed stockpile area coordinates:
 A-31,341546°S29,774434°E
 B-31,342245°S29,777348°E
 C-31,342774°S29,778754°E
 D-31,343373°S29,779796°E
 E-31,344308°S29,779717°E
 F-31,346563°S29,778705°E
 G-31,342735°S29,772365°E
 H-31,341875°S29,773384°E

A31°20'29,566"S29°46'27,962"E
 B31°20'32,082"S29°46'38,453"E
 C31°20'33,986"S29°46'43,514"E
 D31°20'36,143"S29°46'47,266"E
 E31°20'39,509"S29°46'46,981"E
 F31°20'47,627"S29°46'43,338"E
 G31°20'33,846"S29°46'20,514"E
 H31°20'30,75"S29°46'24,182"E

Client:

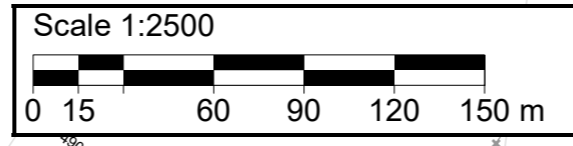
**Henred Trading
(Pty) Ltd**
 2023/636012/07

Consultant:



- This site plan indicates the following:
- The scale of the plan which must be at least a scale of 1:500 – DUE TO THE SIZE OF THE APPLICATION AREA THE SCALE OF 1:2500 IS USED;
 - The property boundaries and numbers of all the properties within 50 metres of the site:
Only Remainder of Farm 89 - Property size 34400800 hectares
 - the current land use as well as the land use zoning of each of the properties adjoining the site or sites: AGRICULTURE
 - the exact position of each element of the application as well as any other structures on the site: NONE
 - the position of services, including electricity supply cables (indicate above or underground), water supply pipelines, boreholes, street lights, sewage pipelines, storm water infrastructure and telecommunication infrastructure: NONE
 - all trees and shrubs taller than 1.8 metres; NONE
 - walls and fencing including details of the height and construction material: NONE
 - servitudes indicating the purpose of the servitude: NONE
 - sensitive environmental elements within 100 metres of the site or sites including (but not limited thereto):
rivers; INDICATED
 - the 1:100 year flood line (where available or where it is required by DWA); N/A
 - ridges;
 - cultural and historical features; NONE
 - areas with indigenous vegetation (even if it is degraded or invested with alien species);
THE APPLICATION IS ON A CULTIVATED AREA
 - for gentle slopes the 1 metre contour intervals must be indicated on the plan and whenever the slope of the site exceeds 1:10, the 500mm contours must be indicated on the plan; INDICATED
 - the positions from where photographs of the site were taken.

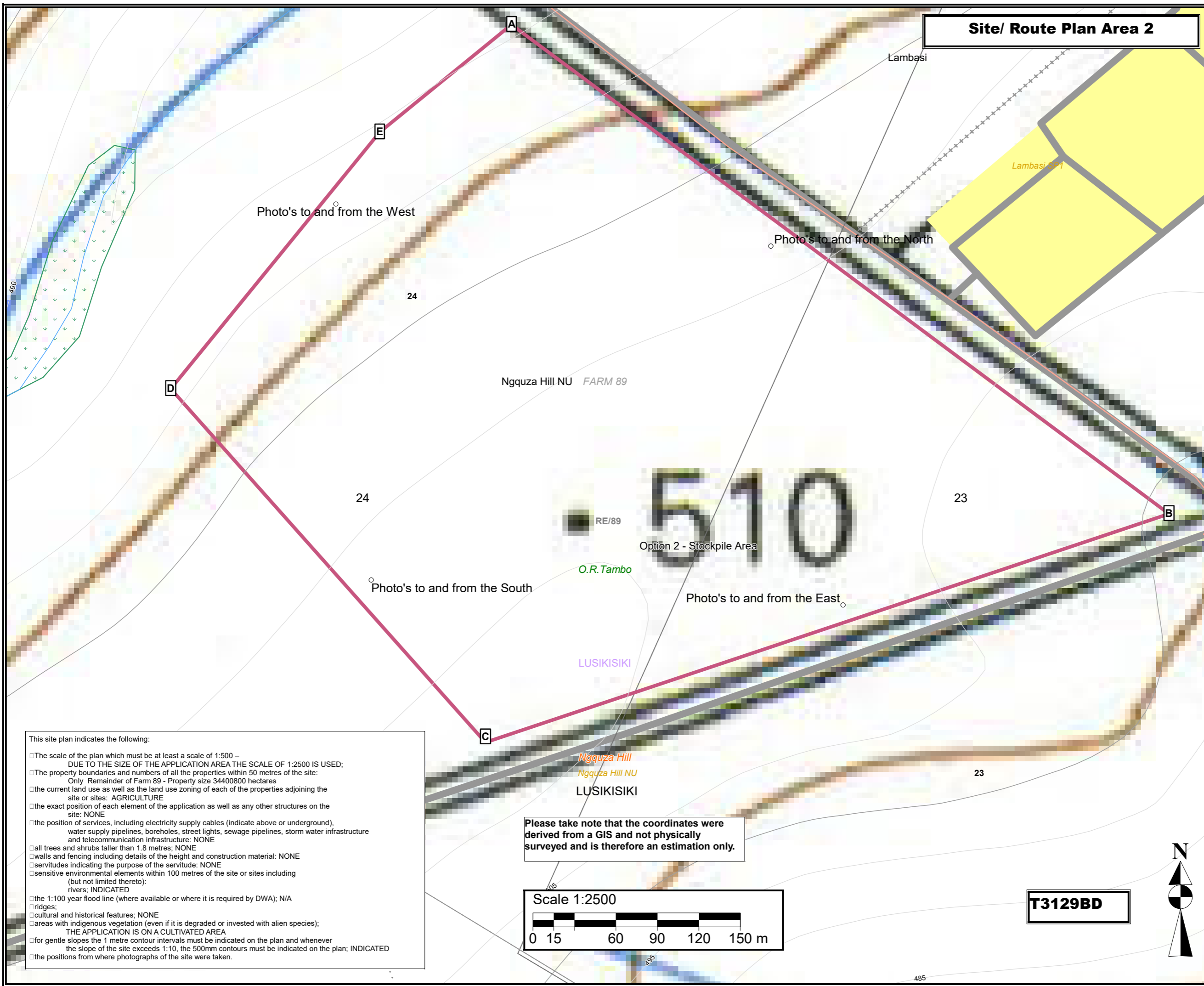
Please take note that the coordinates were derived from a GIS and not physically surveyed and is therefore an estimation only.



T3129BD

Site/ Route Plan Area 2

- Legend**
- Inland water
 - MARSH VLEI
 - Land use
 - LOW URBAN DENSITY
 - River
 - NON-PERENNIAL CENTER LINE
 - PERENNIAL CENTER LINE
 - Roads
 - OTHER ACCESS
 - TRACK FOOTPATH
 - Vegetation
 - CULTIVATED LAND
 - Eastern Cape Province
 - O.R.Tambo - District Municipality
 - Ngquza Hill - Local Municipality
 - Wards no - 23
 - Farm portions
 - Parent farms
 - Servitude areas - NONE
 - Servitude lines - NONE
 - Placemarks
 - Coordinate names stockpile 2
 - Contours
 - 5
 - Photo Points



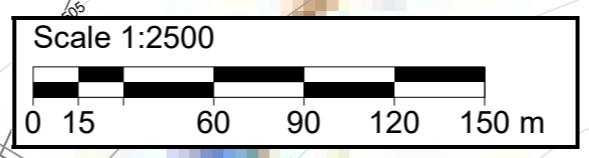
Proposed stockpile area coordinates:
 A31,334503°S29,754052°E
 B31,337677°S29,759029°E
 C31,339161°S29,753855°E
 D31,336866°S29,751473°E
 E31,3352°S29,753054°E

A31°20'4,211"S29°45'14,587"E
 B31°20'15,637"S29°45'32,504"E
 C31°20'20,98"S 29°45'13,878"E
 D31°20'12,718"S29°45'5,303"E
 E31°20'6,72"S29°45'10,994"E

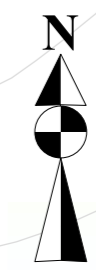
This site plan indicates the following:

- The scale of the plan which must be at least a scale of 1:500 – DUE TO THE SIZE OF THE APPLICATION AREA THE SCALE OF 1:2500 IS USED;
- The property boundaries and numbers of all the properties within 50 metres of the site: Only Remainder of Farm 89 - Property size 34400800 hectares
- the current land use as well as the land use zoning of each of the properties adjoining the site or sites: AGRICULTURE
- the exact position of each element of the application as well as any other structures on the site: NONE
- the position of services, including electricity supply cables (indicate above or underground), water supply pipelines, boreholes, street lights, sewage pipelines, storm water infrastructure and telecommunication infrastructure: NONE
- all trees and shrubs taller than 1.8 metres: NONE
- walls and fencing including details of the height and construction material: NONE
- servitudes indicating the purpose of the servitude: NONE
- sensitive environmental elements within 100 metres of the site or sites including (but not limited thereto): rivers; INDICATED
- the 1:100 year flood line (where available or where it is required by DWA); N/A
- ridges;
- cultural and historical features; NONE
- areas with indigenous vegetation (even if it is degraded or invested with alien species); THE APPLICATION IS ON A CULTIVATED AREA
- for gentle slopes the 1 metre contour intervals must be indicated on the plan and whenever the slope of the site exceeds 1:10, the 500mm contours must be indicated on the plan; INDICATED
- the positions from where photographs of the site were taken.

Please take note that the coordinates were derived from a GIS and not physically surveyed and is therefore an estimation only.



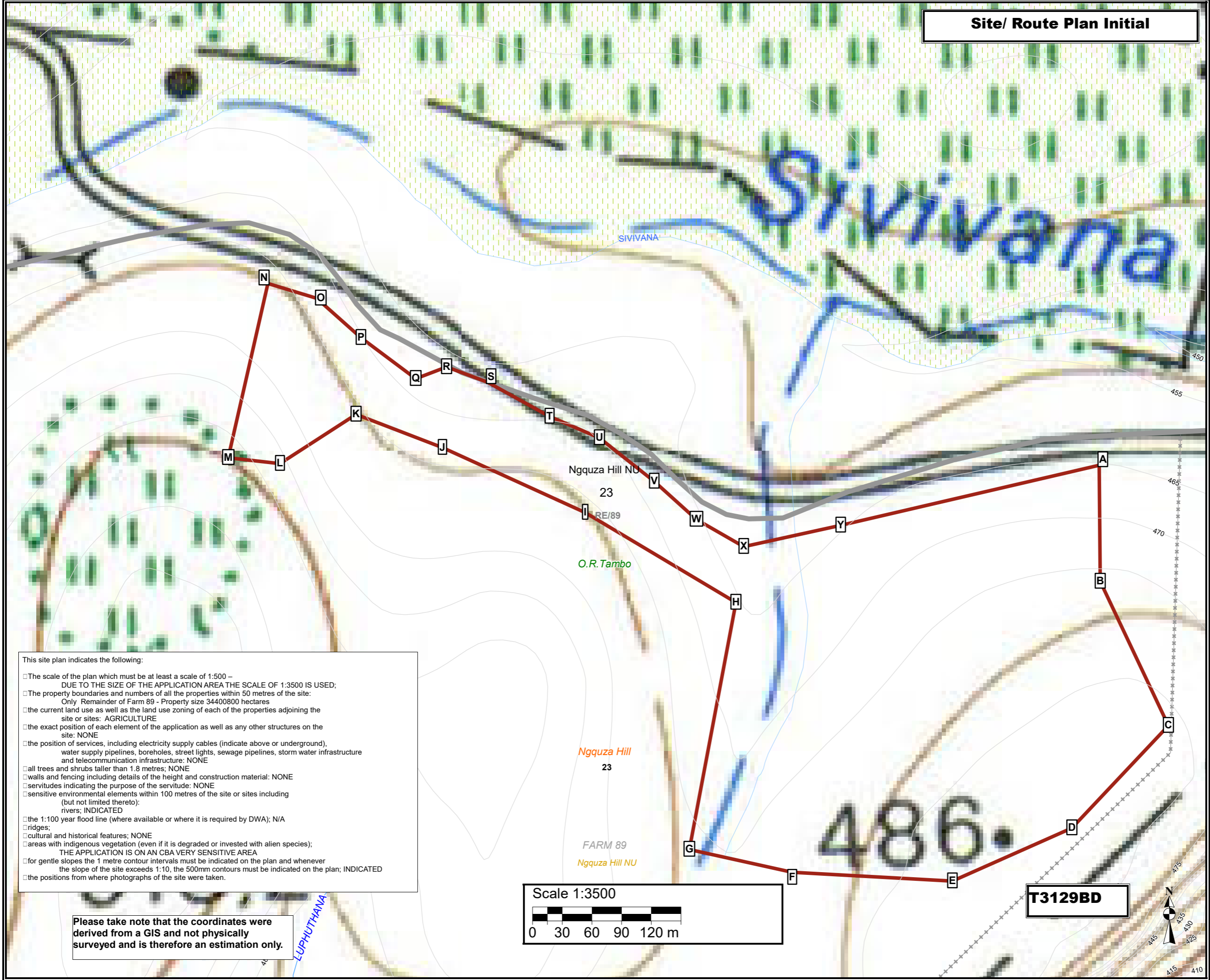
T3129BD



Client:
Henred Trading (Pty) Ltd
 2023/636012/07
 Consultant:

Site/ Route Plan Initial

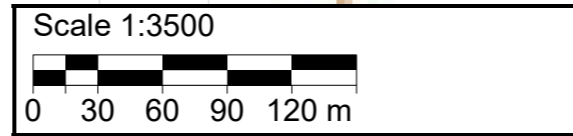
- Legend**
- River
 - NON-PERENNIAL CENTER LINE
 - Vegetation**
 - CULTIVATED LAND
 - WOODLAND
 - Eastern Cape Province
 - O.R. Tambo - District Municipality
 - Ngquza Hill - Local Municipality
 - Wards no - 23
 - Stockpile Area
 - Contours**
 - 5m contours
 - Servitude areas: none
 - Servitude lines: none
 - Farm portions
 - Parent farms



This site plan indicates the following:

- The scale of the plan which must be at least a scale of 1:500 – DUE TO THE SIZE OF THE APPLICATION AREA THE SCALE OF 1:3500 IS USED;
- The property boundaries and numbers of all the properties within 50 metres of the site:
Only Remainder of Farm 89 - Property size 34400800 hectares
- the current land use as well as the land use zoning of each of the properties adjoining the site or sites: AGRICULTURE
- the exact position of each element of the application as well as any other structures on the site: NONE
- the position of services, including electricity supply cables (indicate above or underground), water supply pipelines, boreholes, street lights, sewage pipelines, storm water infrastructure and telecommunication infrastructure: NONE
- all trees and shrubs taller than 1.8 metres: NONE
- walls and fencing including details of the height and construction material: NONE
- servitudes indicating the purpose of the servitude: NONE
- sensitive environmental elements within 100 metres of the site or sites including (but not limited thereto):
rivers: INDICATED
- the 1:100 year flood line (where available or where it is required by DWA); N/A
- ridges:
- cultural and historical features: NONE
- areas with indigenous vegetation (even if it is degraded or invested with alien species):
THE APPLICATION IS ON AN CBA VERY SENSITIVE AREA
- for gentle slopes the 1 metre contour intervals must be indicated on the plan and whenever the slope of the site exceeds 1:10, the 500mm contours must be indicated on the plan; INDICATED
- the positions from where photographs of the site were taken.

Please take note that the coordinates were derived from a GIS and not physically surveyed and is therefore an estimation only.



Proposed stockpile area coordinates:
 A-31,341546°S29,774434°E
 B-31,342245°S29,777348°E
 C-31,342774°S29,778754°E
 D-31,343373°S29,779796°E
 E-31,344308°S29,779717°E
 F-31,346563°S29,778705°E
 G-31,342735°S29,772365°E
 H-31,341875°S29,773384°E

A31°20'29,566"S29°46'27,962"E
 B31°20'32,082"S29°46'38,453"E
 C31°20'33,986"S29°46'43,514"E
 D31°20'36,143"S29°46'47,266"E
 E31°20'39,509"S29°46'46,981"E
 F31°20'47,627"S29°46'43,338"E
 G31°20'33,846"S29°46'20,514"E
 H31°20'30,75"S29°46'24,182"E

Client:
Henred Trading (Pty) Ltd
 2023/636012/07
 Consultant:



**PROOF OF LAND CLAIM LETTER REQUEST SENT
ON 02 MAY 2024**

Anel Olivier

From: Anel Olivier
Sent: Thursday, 02 May 2024 14:37
To: 'Zibule Bolana'
Cc: 'Siyabonga Ntamesi'; 'Tando Vazi'; Zoe Norval
Subject: RE: Landclaim Request Ghanja Quarry EC
Attachments: Ghanja regulation 2.2 map.docx; Ghanja Land use and Locality Map.docx; Ghanja Quarry Application Google Earth Image.docx; GHANJA LAND CLAIM CHECK REQUEST.docx; MP, Stockpile & Road.kmz

Dear Sirs,

Kindly assist with a land claim clearance letter for the following property:

A portion on the Remaining Extent of Farm 89 Ngquza Hill NU, Ngquza Hill Local Municipality, Eastern Cape Province.

Your assistance in this matter is highly appreciated.

Sincerely,
Anel

Kind Regards/Vriendelike Groete
Anel Olivier
Project Administrator



Tel: 021 851 2673
Cell: 067 417 2654
Fax: 086 546 0579
www.greenmined.com

106 Baker Square, Paardevlei
De Beers Avenue
Somerset West
7130

Suite 62, Private Bag x15
Somerset West, 7129

"the goal isn't to live forever, it is to protect a planet that will"



Regional LND Claims Commissioner: Eastern Cape
Shop 15, Beacon Bay Crossing
Bonza Bay Road
Beacon Bay, East London
5201

02 May 2024

Attention: Zibule Bolana/Siyabonga Ntamesi

RE: LANDCLAIM CHECK REQUEST

Dear Sirs,

Kindly assist with a land claim clearance letter for the following property:

A portion Remaining of Extent of Farm 89 Ngquza Hill NU, Ngquza Hill Local Municipality,
Eastern Cape Province.

Your assistance in this matter is highly appreciated.

Yours sincerely,

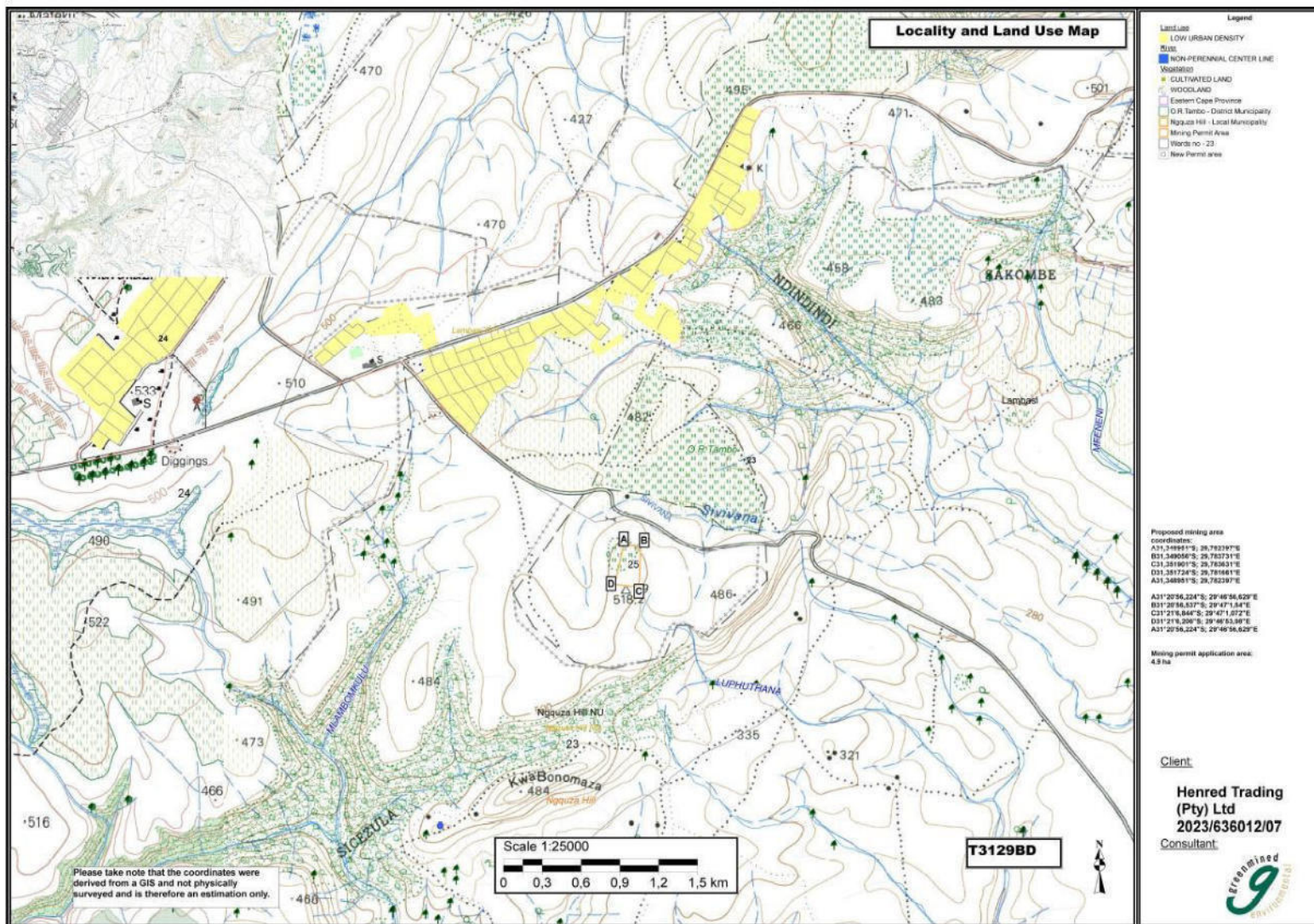
Anel Olivier

A handwritten signature in black ink, appearing to read "Anel", with a small flourish at the end.

Greenmined Environmental
admin@greenmined.co.za

the goal isn't to live forever, it is to protect a planet that will

Greenmined Environmental (Pty) Ltd | Tel: 021 851 2673 | Fax: 086 546 0579
Head Office: 106 Baker Square Block 1, De Beers Avenue, Paardevelei, Somerset West, 7130
Postnet Suite 62, Private Bag X15, Somerset West, 7129
Directors: S Smit; C Weideman | Reg No: 2012/055565/07 | VAT No. 4040263032



Locality and Land Use Map

- Legend**
- Land Use
 - LOW URBAN DENSITY
 - Road
 - NON-PERENNIAL CENTER LINE
 - Waterbed
 - CULTIVATED LAND
 - WOODLAND
 - Eastern Cape Province
 - O.R. Tambo - District Municipality
 - Ngqaza Hill - Local Municipality
 - Mining Permit Area
 - Works no - 23
 - New Permit area

Proposed mining area coordinates:

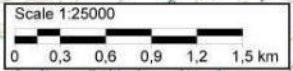
- A1: 298941.9; 29,782287°E
- B1: 298969.5; 29,782231°E
- C1: 291901.5; 29,783631°E
- D1: 291724.5; 29,781661°E
- A1: 298961.5; 29,782297°E

Mining permit application area: 4.9 ha

Client
Henred Trading (Pty) Ltd
 2023/636012/07
 Consultant



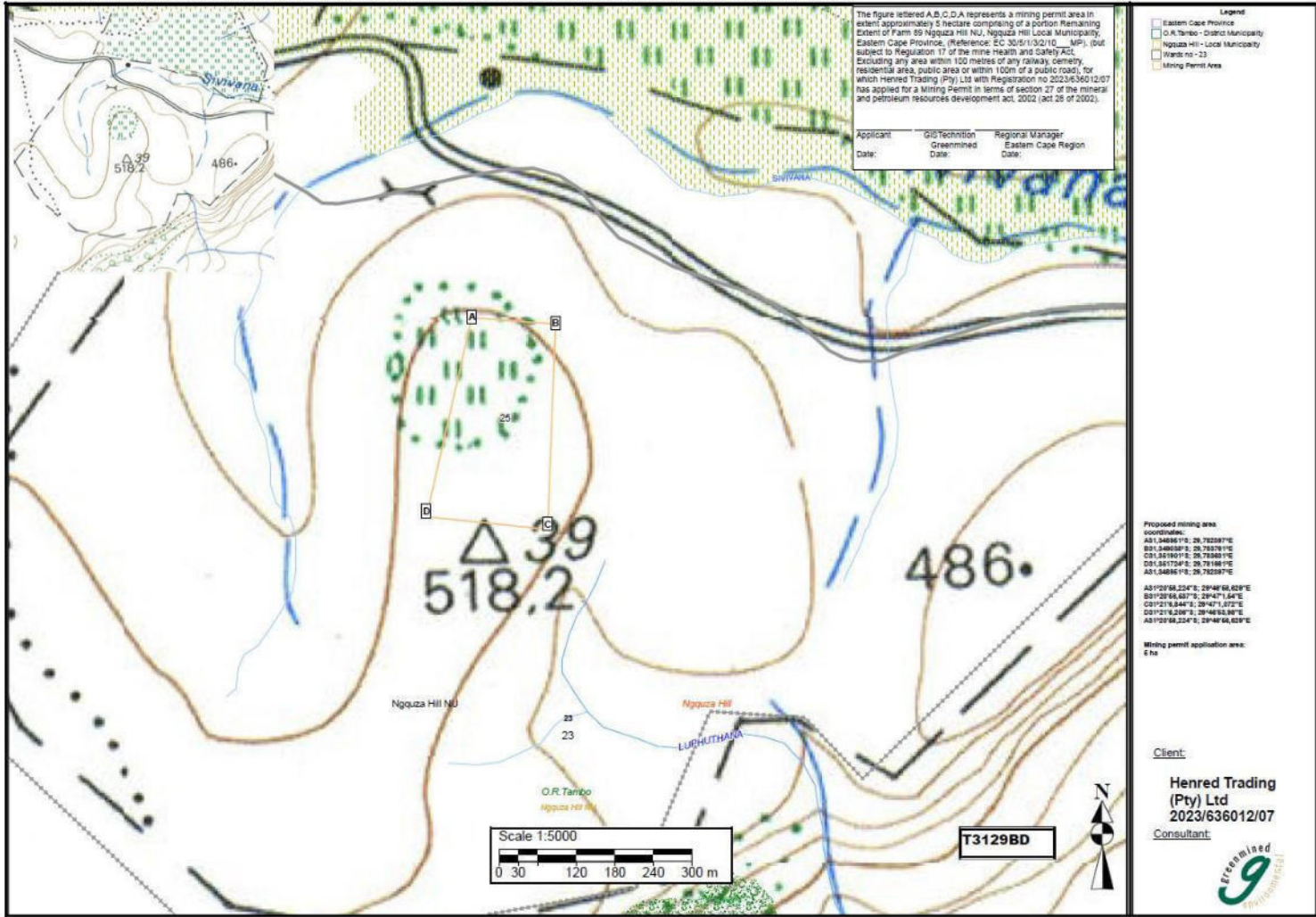
Please take note that the coordinates were derived from a GIS and not physically surveyed and is therefore an estimation only.



T3129BD

Google Earth Image





The figure lettered A,B,C,D,A represents a mining permit area in extent approximately 5 hectare comprising of a portion Remaining Extent of Farm 59 Ngauza Hill ND, Ngauza Hill Local Municipality, Eastern Cape Province, (Reference: EC 30/5/1/32/16 MP), (not subject to Regulation 17 of the mine Health and Safety Act, Excluding any area within 100 metres of any railway, cemetery, residential area, public area or within 100m of a public road), for which Henred Trading (Pty) Ltd with Registration no 2023/636012/07 has applied for a Mining Permit in terms of section 27 of the mineral and petroleum resources development act, 2002 (act 28 of 2002).

Applicant:	GIS Technician	Regional Manager
Date:	Greenmined	Eastern Cape Region
	Date:	Date:

- Legend**
- Eastern Cape Province
 - O.R.Tambo - District Municipality
 - Ngauza Hill - Local Municipality
 - Wards no - 23
 - Mining Permit Area

Proposed mining area coordinates:

A31,34886°E; 29,72297°E
B31,34883°E; 29,72276°E
C31,35190°E; 29,72300°E
D31,35173°E; 29,72188°E
A31,34886°E; 29,72297°E

A31°29'58,224"E; 29°46'59,629"E
B31°29'58,627"E; 29°47'1,247"E
C31°29'58,844"E; 29°47'1,272"E
D31°29'58,298"E; 29°46'59,389"E
A31°29'58,224"E; 29°46'59,629"E

Mining permit application area: 5 ha

Client:
Henred Trading (Pty) Ltd
 2023/636012/07
 Consultant:



Anel Olivier

From: Zibule Bolana <Zibule.Bolana@dalrrd.gov.za>
Sent: Friday, 03 May 2024 08:30
To: Anel Olivier
Cc: Siyabonga Ntamesi; Phumza Mathumba
Subject: FW: Landclaim Request Ghanja Quarry EC
Attachments: Ghanja regulation 2.2 map.docx; Ghanja Land use and Locality Map.docx; Ghanja Quarry Application Google Earth Image.docx; GHANJA LAND CLAIM CHECK REQUEST.docx; MP, Stockpile & Road.kmz

Good day

please note that receipt of your land claim enquiry is acknowledged. You are further advised that the office's turnaround time for responding to land claim enquiry is 14 working days

Regards
ZB

From: Anel Olivier <admin@greenmined.co.za>
Sent: Thursday, 02 May 2024 14:36
To: Zibule Bolana <Zibule.Bolana@dalrrd.gov.za>
Cc: Siyabonga Ntamesi <Siyabonga.Ntamesi@dalrrd.gov.za>; Tando Vazi <Tando.Vazi@dalrrd.gov.za>; Zoe Norval <Zoe@greenmined.co.za>
Subject: RE: Landclaim Request Ghanja Quarry EC

EXTERNAL EMAIL: This email originated outside of "DALRRD Environment". CAUTION: Do not click on links or open attachments unless you recognize the sender and know the content is safe.

Dear Sirs,

Kindly assist with a land claim clearance letter for the following property:

A portion on the Remaining Extent of Farm 89 Ngquza Hill NU, Ngquza Hill Local Municipality, Eastern Cape Province.

Your assistance in this matter is highly appreciated.

Sincerely,
Anel

Kind Regards/Vriendelike Groete
Anel Olivier
Project Administrator

**LANDOWNER PERMISSION LETTER REGARDING
ACTIVITIES THAT WILL SUPPLY TO THE NEW N2
ROAD AND ASSOCIATED WORK**



Lambasi AA, P.O Box 278, Lusikisiki 4820
TEL:078 467 7549 | 073 346 9474 | 078 900 1441
EMAIL: m.kwedini@gmail.com | smfaku1@gmail.com

Date: 2023-11-20

TO: DMR

Permission is hereby granted for Pondoland Quarries (Pty) Ltd to carry out an investigative drilling on the prospective Quarry site around Luphathana road. This is to establish and reserves of the underlying rock.

Subject to these results being acceptable, they will assist the community formed company called **ISIVIVANE QUARRY** to apply for a mining permit to allow quarrying for supply to new N2 road and associated work.

Should you require any further information please feel free to contact the writer.

Yours in progress

Nkosi Thahle Mkwedini

M.M. MKWEDINI

HEADMAN
CELL: 078 467 7549
LAMBASI AA
P.O. BOX 278, LUSIKISIKI
DATE: 29/11/2023

**NOTIFICATION OF DRAFT BASIC ASSESSMENT REPORT SENT TO ALL
BELOW LISTED STAKEHOLDERS ON 03 JUNE 2024.**

Number	Organisation	Contact Person
1	O.R.Tambo District Municipality	Mr BP Mase
2	Ngquza/Ingquza Hill Local Municipality	Mr Hombakazi H. Tshumane
3	Department of Social Development Eastern Cape	Me Lusanda Skhosana
4	Department of Economic Development, Environmental Affairs and Tourism	Mr Cira Ngetu
5	Department of Labour	Mr Yawa
6	Department Of Rural Development and Agrarian Reform	Acting COO: Patience Tamba
7	Department Of Rural Development and Land Reform	Mr Babini Mbewu
8	Department Of Transport	Mr J Mhlomi
9	Department Of Water and Sanitation	Me Molepo Khuthadzo
10	Department of Public Works	Mr MD Qwase
11	Eskom	Mr Aphelele Tomsana

12	SAHRA	
13	Eastern Cape Provincial Heritage Resources Authority	Ayanda Mncwabe-Mama
14	Eastern Cape Parks And Tourism Agency (ECPTA)	
15	SANRAL	Chumisa Njingana

PROOF OF COMMENTS WILL BE INCLUDED IN THE FINAL BASIC ASSESSMENT REPORT.

**NOTIFICATION OF DRAFT BASIC ASSESSMENT REPORT SENT TO ALL
BELOW LISTED OWNERS, NEIGHBOURS AND IAP'S ON 03 JUNE 2024.**

No	Name	Interest
1	Mr M.M. Mkwedini	Landowner

**PROOF OF COMMENTS WILL BE INCLUDED IN THE FINAL BASIC
ASSESSMENT REPORT.**

**PROOF OF COMMUNICATION WITH MR H
TSHUMANE FROM INGQUSA HILL LOCAL
MUNICIPALITY ON 15 APRIL 2024**

Anel Olivier

From: Andisiwe A. Mvunelo <AMvunelo@IHLM.GOV.ZA>
Sent: Monday, 15 April 2024 11:52
To: Lungile Keto; Hombakazi H. Tshumane; Donna M. Makasi
Cc: Zoe Norval; Anel Olivier
Subject: FW: PUBLIC PARTICIPATION PROCESS - Ingquza Hill Local Municipality

Importance: High

Mr Keto & colleagues.

Friday afternoon I received a call from Zoe contacting me with regards to the below detailed email. I have no knowledge of who referred them to me, thus I am submitting their enquiry as is. Regards.

From: Zoe Norval <Zoe@greenmined.co.za>
Sent: Friday, April 12, 2024 2:05 PM
To: Andisiwe A. Mvunelo <AMvunelo@IHLM.GOV.ZA>
Cc: Anel Olivier <admin@greenmined.co.za>
Subject: PUBLIC PARTICIPATION PROCESS - Ingquza Hill Local Municipality
Importance: High

Good day Ms. Mvunelo

As telephonically discussed, Henred Trading (Pty) Ltd appointed us Greenmined Environmental (Pty) Ltd to conduct a mining permit application (5ha) as well as a stockpile application (19ha) on a portion of Remaining Extent of Farm 89, Ngquza Hill Local Municipality, Eastern Cape Province.

In accordance with MPRDA and NEMA regulations, we kindly ask for the contact details of the pertinent individual to ensure the timely delivery of the Public Participation Process notification letters.

Kind Regards/Vriendelike Groete

Ms Zoë Norval

Environmental Consultant



Tel: 021 851 2673
Cell: 072 759 9059
Fax: 086 546 0579
www.greenmined.com

Unit MO1, No 36 AECL site
Baker Square, Paardevlei
De Beers Avenue
Somerset West
7130

Suite 62, Private Bag x15
Somerset West, 7129

"the goal isn't to live forever, it is to protect a planet that will"

Anel Olivier

From: Hombakazi H. Tshumane <HTshumane@IHLM.GOV.ZA>
Sent: Monday, 15 April 2024 13:09
To: Zoe Norval; Anel Olivier
Cc: Lungile Keto; Donna M. Makasi; Andisiwe A. Mvunelo
Subject: RE: PUBLIC PARTICIPATION PROCESS - Ingquza Hill Local Municipality

Good day Zoe

We acknowledge the receipt of your email with thanks. Farm 89 has a large scale of land and there is an existing valid mining permit on the same farm. Noting that the municipality did not receive any notice or BID about the application, It is advisable you share the BAR to enable comments.

Thanks

Regards
H. Tshumane
E/O

From: Andisiwe A. Mvunelo <AMvunelo@IHLM.GOV.ZA>
Sent: Monday, April 15, 2024 11:52 AM
To: Lungile Keto <lungsketo@gmail.com>; Hombakazi H. Tshumane <HTshumane@IHLM.GOV.ZA>; Donna M. Makasi <dmakasi@IHLM.GOV.ZA>
Cc: zoe@greenmined.co.za; admin@greenmined.co.za
Subject: FW: PUBLIC PARTICIPATION PROCESS - Ingquza Hill Local Municipality
Importance: High

Mr Keto & colleagues.

Friday afternoon I received a call from Zoe contacting me with regards to the below detailed email. I have no knowledge of who referred them to me, thus I am submitting their enquiry as is. Regards.

From: Zoe Norval <Zoe@greenmined.co.za>
Sent: Friday, April 12, 2024 2:05 PM
To: Andisiwe A. Mvunelo <AMvunelo@IHLM.GOV.ZA>
Cc: Anel Olivier <admin@greenmined.co.za>
Subject: PUBLIC PARTICIPATION PROCESS - Ingquza Hill Local Municipality
Importance: High

Good day Ms. Mvunelo

As telephonically discussed, Henred Trading (Pty) Ltd appointed us Greenmined Environmental (Pty) Ltd to conduct a mining permit application (5ha) as well as a stockpile application (19ha) on a portion of Remaining Extent of Farm 89, Ngquza Hill Local Municipality, Eastern Cape Province.

In accordance with MPRDA and NEMA regulations, we kindly ask for the contact details of the pertinent individual to ensure the timely delivery of the Public Participation Process notification letters.

Anel Olivier

From: Zoe Norval
Sent: Monday, 15 April 2024 17:25
To: Hombakazi H. Tshumane; Anel Olivier
Cc: Lungile Keto; Donna M. Makasi; Andisiwe A. Mvunelo
Subject: RE: PUBLIC PARTICIPATION PROCESS - Ingquza Hill Local Municipality

Good day Hombakazi

We have not yet commenced with PPP, we just wanted contact information of the relevant person in order to provide all documents related to the application.

Kind Regards/Vriendelike Groete

Ms Zoë Norval

Environmental Consultant



Tel: 021 851 2673
Cell: 072 759 9059
Fax: 086 546 0579
www.greenmined.com

Unit MO1, No 36 AECl site
Baker Square, Paardevlei
De Beers Avenue
Somerset West
7130

Suite 62, Private Bag x15
Somerset West, 7129

"the goal isn't to live forever, it is to protect a planet that will"



From: Hombakazi H. Tshumane <HTshumane@IHLM.GOV.ZA>
Sent: Monday, April 15, 2024 1:09 PM
To: Zoe Norval <Zoe@greenmined.co.za>; Anel Olivier <admin@greenmined.co.za>
Cc: Lungile Keto <lungsketo@gmail.com>; Donna M. Makasi <dmakasi@IHLM.GOV.ZA>; Andisiwe A. Mvunelo <AMvunelo@IHLM.GOV.ZA>
Subject: RE: PUBLIC PARTICIPATION PROCESS - Ingquza Hill Local Municipality

Good day Zoe

We acknowledge the receipt of your email with thanks. Farm 89 has a large scale of land and there is an existing valid mining permit on the same farm. Noting that the municipality did not receive any notice or BID about the application, It is advisable you share the BAR to enable comments.

Thanks

Regards

**EXAMPLE OF SITE NOTICES IN ENGLISH AND
XHOSA**

NOTICE OF MINING PERMIT APPLICATION AS WELL AS ENVIRONMENTAL AUTHORISATION APPLICATION

Notice is hereby given in terms of the Mineral and Petroleum Resources Development Act, 2002 (Act No 28 of 2002) (MPRDA), the National Environmental Management Act, 1998 (Act 107 of 1998) (NEMA), and the Environmental Impact Assessment Regulations 2014 (as amended), that Henred Trading (Pty) Ltd applied for:

- environmental authorization to mine aggregate from a portion of Remaining Extent of Farm 89, Ngquza Hill Local Municipality, Eastern Cape Province.
- environmental authorization in terms of regulation 16(1) of the EIA Regulations to stockpile material on the above-mentioned property.
- a mining permit in terms of Section 27 of the MPRDA;

The proposed mining footprint will be 5 ha and will be developed over an undisturbed area of the farm. The mining method will make use of blasting in order to loosen the hard rock; the material will then be loaded and hauled to the crushing plant where it will be screened to various sized stockpiles. The aggregate will be stockpiled until it is transported from site using tipper trucks. All mining related activities will be contained within the approved mining permit boundaries.

In addition to the mining permit application, the applicant proposes to establish a 19-ha area for stockpiling and crushing of the material mined from the quarry on the same property. The material will be transported from the quarry into the stockpile area where it will be screened/crushed and stockpiled until removed from site.

The proposed two projects trigger the following listed activities in terms of NEMA, and the EIA Regulations 2014 (as amended):

- GNR 983 Listing Notice 1 Activity 21 as amended:
Any activity including the operation of that activity which requires a mining permit in terms of section 27 of the Mineral and Petroleum Resources Development Act, as well as any other applicable activity as continued in this Listing Notice or in Listing Notice 3 of 2014, required to exercise the mining permit.
- GNR 983 Listing Notice 1 Activity 27 as amended:
The clearance of an area of 1 hectares or more, but less than 20 hectares of indigenous vegetation.
- GNR 985 Listing Notice 1 Activity 28 as amended:
Residential, mixed, retail, commercial, industrial or institutional developments where such land was used for agriculture, game farming, equestrian purposes or afforestation on or after 01 April 1998 and where such development:
 - ii) *will occur outside an urban area, where the total land to be developed is bigger than 1 hectare.*
excluding where such land has already been developed for residential, mixed, retail, commercial, industrial or institutional purposes.
- GNR 985 Listing Notice 3 Activity 12 as amended:
The clearance of an area of 300 square metres or more of indigenous vegetation.
 - a. *Eastern Cape*
 - i. *Within any critically endangered or endangered ecosystem listed in terms of section 52 of the NEMBA or prior to the publication of such a list, within an area that has been identified as critically endangered in the National Spatial Biodiversity Assessment 2004;*
 - ii. *Within critical biodiversity areas identified in bioregional plans;*

The Daft Basic Assessment Reports (DBAR) with Environmental Management Programmes (EMPR) will be made available for comments as follows::

- Mining Permit Application, from 20 May 2024 to 21 June 2024; and
- Stockpile (EA) Application, from 3 June 2024 to 3 July 2024.

Copies thereof can be obtained from Greenmined upon request or downloaded from www.greenmined.com alternatively be viewed at Pondoland Quarry. Interested and Affected Parties are invited to provide written comments. Should additional information be required it can be obtained from Greenmined. Please use **EC 30/5/1/3/2/10843 MP** as a reference when commenting.

By taking part in this process, you hereby consent, in terms of the Protection of Personal Information Act 4 of 2013 ("POPIA"), to the lawful processing of your personal information by Greenmined, which personal information may be used as part of documentation pertaining to the Environmental Authorisation application process. By providing your details and by taking part in this process you authorise such information to be shared for the purpose of this application.

The contact consultant is Greenmined Environmental, Suite 62, Private Bag X15, Somerset West, 7129 or contact Zoë Norval at (072) 759 9059 or Tel (021) 851 2673, (Fax) (086) 546 0579, (email) zoe@greenmined.co.za.

Applicant:

Henred Trading (Pty) Ltd

P.O. Box 3101

Erf 455

Lusikisiki

3101

Contact Person: Mr James Arthur

Tell: 083 625 2910 / 076 816 7841

E-mail: James@creightonproducts.co.za



ISAZISO NGESICELO SEMVUME YEMGODI KWAKUNYE NESICELO SOKUGUNYAZWA OKUSINGQONGILEYO

Isaziso siyanikezelwa ngokoMthetho woPhuhliso lweMithombo yeziMbiwa nePetroleum, ka-2002 (uMthetho onguNombolo 28 ka-2002) (MPRDA), uMthetho woLawulo lokusiNgqongileyo weSizwe, ka-1998 (uMthetho we-107 ka-1998) (NEMA), kunye neMimiselo yoVavanyo lweMpembelelo yokuSingqongileyo. Ngowama-2014 (njengoko ulungisiwe), awathi uHenred Trading (Pty) Ltd wenze isicelo sawo:

- ugunyaziso lokusingqongileyo lokumbiwa kwemigodi kwinxalenye yeFama 89, kuMasipala waseNgquza Hill, kwiPhondo leMpuma Koloni..
- ugunyaziso lokusingqongileyo ngokomgaqo we-16(1) we-EIA Regulations ukufumba imathiriyeli kule propati ikhankanywe ngasentla.
- iphepha-mvume lokwemba ngokweCandelo lama-27 le-MPRDA;

Indawo ecetywayo yokwembiwa kwemigodi iya kuba ziihektare ezi-5 kwaye iza kuphuhliswa kwindawo engaphazanyiswanga kwifama. Indlela yokwembiwa kwemigodi iya kusebenzisa uqhushumbo ukwenzela ukukhulula ilitye eliqinileyo; Isixhobo emva koko siya kulayishwa kwaye sirhuqwe kwiplanti yokutyumza apho iya kujongwa kwiimpahla ezinobungakanani obahlukeneyo. I-aggregate iya kugcinwa de ithuthwe isuka kwindawo kusetyenziswa iilori ze-tipper. Yonke imisebenzi enxulumene nokumbiwa kwemigodi iya kuqulathwa ngaphakathi kwemida evunyiweyo yemvume yokomba.

Ukongeza kwisicelo sephepha-mvume lokwembiwa kwemigodi, umfaki-sicelo uceba ukuseka ummandla weehektare ezili-19 ukuze kufunwe kunye nokutyunyuzwa kwemathiriyeli eyombiwa ekwarini kwakwipropati enye. Impahla iya kuthuthwa isuka ekwarini isise kwindawo ekugcinwa kuyo izinto apho iya kujongwa/ityunyuzwe kwaye igcinwe de isuswe kwindawo. The proposed two projects trigger the following listed activities in terms of NEMA, and the EIA Regulations 2014 (as amended):

- GNR 983 iSaziso soLuhlu 1 uMsebenzi wama-21 njengoko ulungisiwe:
Nawuphi na umsebenzi oquka ukusebenza kwaloo msebenzi ofuna imvume yokomba imigodi ngokwecandelo lama-27 loMthetho woPhuhliso lweMithombo yeziMbiwa nePetroleum, kwakunye nawo nawuphi na omnye umsebenzi osebenzayo njengoko uqhutyekwa kwesi Saziso soLudwe okanye kwiSaziso soLuhlu 3 sika-2014, esifunekayo ukuba sebenzisa imvume yokwemba.
- GNR 983 iSaziso soLuhlu 1 uMsebenzi wama-27 njengoko ulungisiwe:
Ukucocwa kommandla oyihhektare enye nangaphezulu, kodwa ngaphantsi kwehektare ezingama-20 zezityalo zemveli.
- GNR 985 iSaziso soLuhlu 1 uMsebenzi wama-28 njengoko ulungisiwe:
Uphuhliso lweendawo zokuhlala, ezixubeneyo, ezithengisayo, zorhwebo, zemizi-mveliso okanye iziko apho umhlaba onjalo wawusetyenziselwa ezolimo, ukulima iinyamakazi, iinjongo zokukhwela amahashe okanye ukulima kwamahlathi ngomhla okanye emva komhla woku-1 kuTshazimpuzi ka-1998 nalapho olo phuhliso:
i. iya kwenzeka ngaphakathi kwendawo esedolophini, apho umhlaba ophelileyo oza kuphuhliswa mkhulu kunehektare ezi-5
- ISaziso soLuhlu se-GNR 985 3 uMsebenzi we-12 njengoko ulungisiwe:
Ukucocwa kommandla ozizikwemitha ezingama-300 okanye ngaphezulu kwezityalo zemveli.
a. eMpuma Koloni
i. Kuyo nayiphi na i-ikhosistim esemngciphekweni okanye esengozini edweliswe ngokwecandelo lama-52 le-NEMBA okanye phambi kokupapashwa koluhlu olunjalo, kwindawo echongwe njengesemngciphekweni omkhulu kuVavanyo lweZityalo eZiphilayo zeSizwe luka-2004;
ii. Kwiindawo ezibalulekileyo zezityalo nezilwanyana ezichongiweyo kwizicwangciso zebhayoloji;

liNgxelo zoVavanyo oluSisiseko lwe-Daft (DBAR) kunye neNkqubo yoLawulo lokuSingqongileyo (EMPR) ziya kwenziwa zifumaneke ukuze kunikwe izimvo ngolu hlobo lulandelayo:

- Isicelo seMvume yeMigodi, ukususela ngomhla wama-20 kuMeyi wama-2024 ukuya kowama-21 kuJuni wama-2024; kwaye
- Isicelo seStoppile (EA), ukususela ngomhla wesi-3 kuJuni 2024 ukuya kowe-3 kuJulayi wama-2024

likopi zayo zinokufunyanwa kwiGreenmined xa ziceliwe okanye zikhutshelwe ku-www.greenmined.com kungenjalo zijongwe eMampondweni Quarry. Amaqela anomdla naChaphazelekayo ayamenywa ukuba anike izimvo ezibhaliweyo. Ukuba ulwazi olongezelelweyo luyafuneka lunokufumaneka kwaGreenmined. Nceda usebenzise i-EC 30/5/1/3/2/10843 MP njengesalathiso xa uphawula.

Ngokuthatha inxaxheba kule nkqubo, uyavuma, ngokoMthetho woKhuseleko lweNgcaciso yoMntu wesi-4 ka-2013 ("POPIA"), ukusetyenzwa ngokusemthethweni kolwazi lwakho lobuqu nguGreenmined, lwazi olo lobuqu olunokuthi lusetyenziswe njengenxalenye yamaxwebhu. ngokunxulumene nenkqubo yesicelo soGunyaziso lokusiNgqongileyo. Ngokubonelela ngeenkukacha zakho kwaye ngokuthatha inxaxheba kule nkqubo ugunyazisa ulwazi olunjalo ukuba kwabelwane ngalo ngenjongo yesi sicelo.

Umcebisi woqhagamshelwano yiGreenmined Environmental, Suite 62, Private Bag X15, Somerset West, 7129 okanye uqhagamshelwano Zoë Norval e (072) 759 9059 okanye Tel (021) 851 2673, (Fax) (086) 546 0579, (email) zoe@greenmined.co.za.

Applicant:

Henred Trading (Pty) Ltd

P.O. Box 3101

Erf 455

Lusikisiki

3101

Umntu woqhagamshelo: Mr James Arthur

Tell: 083 625 2910 / 076 816 7841

E-mail: James@creightonproducts.co.za



**PROOF OF SITE NOTICES PLACED AT THE
ENTRANCE TO THE SITE ON 17 MAY 2024**



**PROOF OF SITE NOTICES PLACED AT THE
INGQUSA HILL LOCAL MUNICIPALITY ON 17 MAY
2024**



**EXAMPLE OF ENGLISH AND XHOSA ADVERT
PLACED IN THE PONDOLAND TIMES NEWSPAPER
ON 17 MAY 2024**

NOTICE OF MINING PERMIT APPLICATION AS WELL AS ENVIRONMENTAL AUTHORISATION APPLICATION

Environmental Management Act, 1998 (Act 107 of 1998) (NEMA), and the Environmental Impact Assessment Regulations 2014 (as amended), that Henred Trading (Pty) Ltd applied for:

- environmental authorization to mine aggregate from a portion of Remaining Extent of Farm 89, Ngquza Hill Local Municipality, Eastern Cape Province.
- environmental authorization in terms of regulation 16(1) of the EIA Regulations to stockpile material on the above-mentioned property.
- a mining permit in terms of Section 27 of the MPRDA;

The proposed mining footprint will be 5 ha and will be developed over an undisturbed area of the farm. The mining method will make use of blasting in order to loosen the hard rock; the material will then be loaded and hauled to the crushing plant where it will be screened to various sized stockpiles. The aggregate will be stockpiled until it is transported from site using tipper trucks. All mining related activities will be contained within the approved mining permit boundaries.

In addition to the mining permit application, the applicant proposes to establish a 19-ha area for stockpiling and crushing of the material mined from the quarry on the same property. The material will be transported from the quarry into the stockpile area where it will be screened/crushed and stockpiled until removed from site.

The proposed two projects trigger the following listed activities in terms of NEMA, and the EIA Regulations 2014 (as amended):

- GNR 983 Listing Notice 1 Activity 21 as amended:
Any activity including the operation of that activity which requires a mining permit in terms of section 27 of the Mineral and Petroleum Resources Development Act, as well as any other applicable activity as continued in this Listing Notice or in Listing Notice 3 of 2014, required to exercise the mining permit.
- GNR 983 Listing Notice 1 Activity 27 as amended:
The clearance of an area of 1 hectare or more, but less than 20 hectares of indigenous vegetation.
- GNR 985 Listing Notice 1 Activity 28 as amended:
Residential, mixed, retail, commercial, industrial or institutional developments where such land was used for agriculture, game farming, equestrian purposes or afforestation on or after 01 April 1998 and where such development:
 - ii) will occur outside an urban area, where the total land to be developed is bigger than 1 hectare.**excluding where such land has already been developed for residential, mixed, retail, commercial, industrial or institutional purposes.*
- GNR 985 Listing Notice 3 Activity 12 as amended:
The clearance of an area of 300 square metres or more of indigenous vegetation.
 - a. Eastern Cape*

- i. *Within any critically endangered or endangered ecosystem listed in terms of section 52 of the NEMBA or prior to the publication of such a list, within an area that has been identified as critically endangered in the National Spatial Biodiversity Assessment 2004;*
- ii. *Within critical biodiversity areas identified in bioregional plans;*

The Daft Basic Assessment Reports (DBAR) with Environmental Management Programmes (EMPR) will be made available for comments as follows:

- Mining Permit Application, from 20 May 2024 to 21 June 2024; and
- Stockpile (EA) Application, from 3 June 2024 to 3 July 2024.

Copies thereof can be obtained from Greenmined upon request or downloaded from www.greenmined.com alternatively be viewed at Pondoland Quarry. Interested and Affected Parties are invited to provide written comments. Should additional information be required it can be obtained from Greenmined. Please use **EC 30/5/1/3/2/10843 MP** as a reference when commenting.

By taking part in this process, you hereby consent, in terms of the Protection of Personal Information Act 4 of 2013 ("POPIA"), to the lawful processing of your personal information by Greenmined, which personal information may be used as part of documentation pertaining to the Environmental Authorisation application process. By providing your details and by taking part in this process you authorise such information to be shared for the purpose of this application.

The contact consultant is Greenmined Environmental, Suite 62, Private Bag X15, Somerset West, 7129 or contact Zoë Norval at (072) 759 9059 or Tel (021) 851 2673, (Fax) (086) 546 0579, (email) zoe@greenmined.co.za.

<p><u>Environmental Consultant & Contact</u> <u>Person:</u> Greenmined Environmental (Pty) Ltd Zoë Norval Postnet Suite 62 Private Bag X15 Somerset West 7129 Tel: 021 851 2673 Fax: 072 759 9059 Cell: 076 792 6327 E-mail: zoe@greenmined.co.za</p>	<p><u>Applicant:</u> Henred Trading (Pty) Ltd P.O. Box 3101 Erf 455 Lusikisiki 3101 Contact Person: Mr James Arthur Tell: 083 625 2910 / 076 816 7841 E-mail: James@creightonproducts.co.za</p>
--	---

ISAZISO NGESICELO SEMVUME YEMGODI KWAKUNYE NESICELO SOKUGUNYAZWA OKUSINGQONGILEYO

Isaziso siyanikezelwa ngokoMthetho woPhuhliso lweMithombo yeziMbiwa nePetroleum, ka-2002 (uMthetho onguNombolo 28 ka-2002) (MPRDA), uMthetho woLawulo lokusiNgqongileyo weSizwe, ka-1998 (uMthetho we-107 ka-1998) (NEMA), kunye neMimiselo yoVavanyo lweMpembelelo yokuSingqongileyo. Ngowama-2014 (njengoko ulungisiwe), awathi uHenred Trading (Pty) Ltd wenze isicelo sawo:

- ugunyaziso lokusingqongileyo lokumbiwa kwemigodi kwinxalenye yeFama 89, kuMasipala waseNgquza Hill, kwiPhondo leMpuma Koloni..
- ugunyaziso lokusingqongileyo ngokomgaqo we-16(1) we-EIA Regulations ukufumba imathiriyeli kule propati ikhankanywe ngasentla.
- iphepha-mvume lokwemba ngokweCandelo lama-27 le-MPRDA;

Indawo ecetywayo yokwembiwa kwemigodi iya kuba ziihektare ezi-5 kwaye iza kuphuhliswa kwindawo engaphazanyiswanga kwifama. Indlela yokwembiwa kwemigodi iya kusebenzisa uqhushumbo ukwenzela ukukhulula ilitye eliqinileyo; Isixhobo emva koko siya kulayishwa kwaye sirhuqwe kwiplanti yokutyumza apho iya kujongwa kwiimpahla ezinobungakanani obahlukeneyo. I-aggregate iya kugcinwa de ithuthwe isuka kwindawo kusetyenziswa iilori ze-tipper. Yonke imisebenzi enxulumene nokumbiwa kwemigodi iya kuqulathwa ngaphakathi kwemida evunyiweyo yemvume yokomba.

Ukongeza kwisicelo sephepha-mvume lokwembiwa kwemigodi, umfaki-sicelo uceba ukuseka ummandla weehektare ezili-19 ukuze kufunwe kunye nokutyunyuzwa kwemathiriyeli eyombiwa ekwarini kwakwipropati enye. Impahla iya kuthuthwa isuka ekwarini isiwe kwindawo ekugcinwa kuyo izinto apho iya kujongwa/ityunyuzwe kwaye igcinwe de isuswe kwindawo. The proposed two projects trigger the following listed activities in terms of NEMA, and the EIA Regulations 2014 (as amended):

- GNR 983 iSaziso soLuhlu 1 uMsebenzi wama-21 njengoko ulungisiwe:
Nawuphi na umsebenzi oquka ukusebenza kwaloo msebenzi ofuna imvume yokomba imigodi ngokwecandelo lama-27 loMthetho woPhuhliso lweMithombo yeziMbiwa nePetroleum, kwakunye nawo nawuphi na omnye umsebenzi osebenzayo njengoko uqhutyekwa kwesi Saziso soLudwe okanye kwiSaziso soLuhlu 3 sika-2014, esifunekayo ukuba sebenzisa imvume yokwemba.
- GNR 983 iSaziso soLuhlu 1 uMsebenzi wama-27 njengoko ulungisiwe:
Ukucocwa kommandla oyihhektare enye nangaphezulu, kodwa ngaphantsi kweehektare ezingama-20 zezityalo zemveli.
- GNR 985 iSaziso soLuhlu 1 uMsebenzi wama-28 njengoko ulungisiwe:
Uphuhliso lweendawo zokuhlala, ezixubeneyo, ezithengisayo, zorhwebo, zemizimveliso okanye iziko apho umhlaba onjalo wawusetyenziselwa ezolimo, ukulima

iinyamakazi, iinjongo zokukhwela amahashe okanye ukulima kwamahlathi ngomhla okanye emva komhla woku-1 kuTshazimpuzi ka-1998 nalapho olo phuhliso: i. iya kwenzeka ngaphakathi kwendawo esedolophini, apho umhlaba ophelileyo oza kuphuhliswa mkhulu kuneehektare ezi-5

- ISaziso soLuhlu se-GNR 985 3 uMsebenzi we-12 njengoko ulungisiwe::
Ukucocwa kommandla ozizikwemitha ezingama-300 okanye ngaphezulu kwezityalo zemveli.
 - a. eMpuma Koloni
 - i. Kuyo nayiphi na i-ikhosistim esemngciphekweni okanye esengozini edweliswe ngokwecandelo lama-52 le-NEMBA okanye phambi kokupapashwa koluhlu olunjalo, kwindawo echongwe njengesemngciphekweni omkhulu kuVavanyo lweZityalo eZiphilayo zeSizwe luka-2004;
 - ii. Kwiindawo ezibalulekileyo zezityalo nezilwanyana ezichongiweyo kwizicwangciso zebhayoloji;

liNngxelo zoVavanyo oluSisiseko lwe-Daft (DBAR) kunye neNkqubo yoLawulo lokuSingqongileyo (EMPR) ziya kwenziwa zifumaneka ukuze kunikwe izimvo ngolu hlobo lulandelayo:

- Isicelo seMvume yeMigodi, ukususela ngomhla wama-20 kuMeyi wama-2024 ukuya kowama-21 kuJuni wama-2024; kwaye
- Isicelo seStoppile (EA), ukususela ngomhla wesi-3 kuJuni 2024 ukuya kowe-3 kuJulayi wama-2024

likopi zayo zinokufunyanwa kwiGreenmined xa ziceliwe okanye zikhutshelwe ku-www.greenmined.com kungenjalo zijongwe eMampondweni Quarry. Amaqela anomdla naChaphazelekayo ayamenywa ukuba anike izimvo ezibhaliweyo. Ukuba ulwazi olongezelelweyo luyafuneka lunokufumaneka kwaGreenmined. Nceda usebenzise i-EC 30/5/1/3/2/10843 MP njengesalathiso xa uphawula.

Ngokuthatha inxaxheba kule nkqubo, uyavuma, ngokoMthetho woKhuseleko lweNgcaciso yoMntu wesi-4 ka-2013 ("POPIA"), ukusetyenzwa ngokusemthethweni kolwazi lwakho lobuqu nguGreenmined, lwazi olo lobuqu olunokuthi lusetyenziswe njengenxalenye yamaxwebhu. ngokunxulumene nenkqubo yesicelo soGunyaziso lokusiNgqongileyo. Ngokubonelela ngeenkukacha zakho kwaye ngokuthatha inxaxheba kule nkqubo ugunyazisa ulwazi olunjalo ukuba kwabelwane ngalo ngenjongo yesi sicelo.

Umcebisi woqhagamshelwano yiGreenmined Environmental, Suite 62, Private Bag X15, Somerset West, 7129 okanye uqhagamshelwano Zoë Norval e (072) 759 9059 okanye Tel (021) 851 2673, (Fax) (086) 546 0579, (email) zoe@greenmined.co.za.

Environmental Consultant & Contact**Person:**

Greenmined Environmental (Pty) Ltd

Zoë Norval

Postnet Suite 62

Private Bag X15

Somerset West

7129

Tel: 021 851 2673

Fax: 072 759 9059

Cell: 076 792 6327

E-mail: zoe@greenmined.co.za**Applicant:**

Henred Trading (Pty) Ltd

P.O. Box 3101

Erf 455

Lusikisiki

3101

Contact Person: Mr James Arthur

Tell: 083 625 2910 / 076 816 7841

E-mail: James@creightonproducts.co.za

**PROOF OF ADVERT PLACED IN THE PONDOLAND
TIMES NEWSPAPER ON 17 MAY 2024**

SASSA Child Support Grant For Enzo!



Avuyile Ncanga



Child Support Grant. Applicants must meet the following requirements: The primary care giver must be a South African citizen, permanent resident or refugee.

Child support grant is a grant given to children from the ages of 0 to 18 years, the grant is supposed to be earned through the primary caregiver of the child.

On the pay date of children the buzz word here in Bizana is “Kurhola Ooma ka Enzo” direct translates It is a payday for mothers of Enzo(yeah that’s the English) this particular day is known to be a very busy business day.

The question here is, does Enzo get what’s due to them, If not who then are we to blame? Are we blaming the unemployment rate or the mother who drinks Enzo’s money?

Reality is that people have lost hope some have even stopped applying for jobs because of the state South Africa is bad and some families solely survive with Enzo’s money.

Using The voice Of The People Pondoland Times to get the sense of reality of people’s lived experiences and opinions.

- Photo: Supplied

NOTICE OF MINING PERMIT APPLICATION AS WELL AS ENVIRONMENTAL AUTHORISATION APPLICATION

Environmental Management Act, 1998 (Act 107 of 1998) (NEMA), and the Environmental Impact Assessment Regulations 2014 (as amended), that Henred Trading (Pty) Ltd applied for:

- environmental authorization to mine aggregate from a portion of Remaining Extent of Farm 89, Ngquza Hill Local Municipality, Eastern Cape Province.
- environmental authorization in terms of regulation 16(1) of the EIA Regulations to stockpile material on the above-mentioned property.
- a mining permit in terms of Section 27 of the MPRDA;

The proposed mining footprint will be 5 ha and will be developed over an undisturbed area of the farm. The mining method will make use of blasting in order to loosen the hard rock; the material will then be loaded and hauled to the crushing plant where it will be screened to various sized stockpiles. The aggregate will be stockpiled until it is transported from site using tipper trucks. All mining related activities will be contained within the approved mining permit boundaries.

In addition to the mining permit application, the applicant proposes to establish a 19-ha area for stockpiling and crushing of the material mined from the quarry on the same property. The material will be transported from the quarry into the stockpile area where it will be screened/crushed and stockpiled until removed from site.

The proposed two projects trigger the following listed activities in terms of NEMA, and the EIA Regulations 2014 (as amended):

- **GNR 983 Listing Notice 1 Activity 21 as amended:**
Any activity including the operation of that activity which requires a mining permit in terms of section 27 of the Mineral and Petroleum Resources Development Act, as well as any other applicable activity as continued in this Listing Notice or in Listing Notice 3 of 2014, required to exercise the mining permit.
- **GNR 983 Listing Notice 1 Activity 27 as amended:**
The clearance of an area of 1 hectare or more, but less than 20 hectares of indigenous vegetation.
- **GNR 985 Listing Notice 1 Activity 28 as amended:**
Residential, mixed, retail, commercial, industrial or institutional developments where such land was used for agriculture, game farming, equestrian purposes or afforestation on or after 01 April 1998 and where such development:
 - ii) *will occur outside an urban area, where the total land to be developed is bigger than 1 hectare.*
excluding where such land has already been developed for residential, mixed, retail, commercial, industrial or institutional purposes.
- **GNR 985 Listing Notice 3 Activity 12 as amended:**
The clearance of an area of 300 square metres or more of indigenous vegetation.
 - a. *Eastern Cape*
 - i. *Within any critically endangered or endangered ecosystem listed in terms of section 52 of the NEMBA or prior to the publication of such a list, within an area that has been identified as critically endangered in the National Spatial Biodiversity Assessment 2004;*
 - ii. *Within critical biodiversity areas identified in bioregional plans;*

The Daft Basic Assessment Reports (DBAR) with Environmental Management Programmes (EMPR) will be made available for comments as follows:

- **Mining Permit Application**, from 20 May 2024 to 21 June 2024; and
- **Stockpile (EA) Application**, from 3 June 2024 to 3 July 2024.

Copies thereof can be obtained from Greenmined upon request or downloaded from www.greenmined.com alternatively be viewed at Pondoland Quarry. Interested and Affected Parties are invited to provide written comments. Should additional information be required it can be obtained from Greenmined. Please use **EC 30/5/1/3/2/10843_MP** as a reference when commenting.

By taking part in this process, you hereby consent, in terms of the Protection of Personal Information Act 4 of 2013 (“POPIA”), to the lawful processing of your personal information by Greenmined, which personal information may be used as part of documentation pertaining to the Environmental Authorisation application process. By providing your details and by taking part in this process you authorise such information to be shared for the purpose of this application.

The contact consultant is Greenmined Environmental, Suite 62, Private Bag X15, Somerset West, 7129 or contact Zoë Norval at (072) 759 9059 or Tel (021) 851 2673, (Fax) (086) 546 0579, (email) zoe@greenmined.co.za.

Environmental Consultant & Contact Person:	Applicant:
Greenmined Environmental (Pty) Ltd Zoë Norval Postnet Suite 62 Private Bag X15 Somerset West 7129 Tel: 021 851 2673 Fax: 072 759 9059 Cell: 076 792 6327 E-mail: zoe@greenmined.co.za	Henred Trading (Pty) Ltd P.O. Box 3101 Erf 455 Lusikisiki 3101 Contact Person: Mr James Arthur Tell: 083 625 2910 / 076 816 7841 E-mail: James@creightonproducts.co.za

Pondoland Times

Support local journalism

Subscribe to our digital news package for only R30 p/m

Subscribe now

ISAZISO NGESICELO SEMVUME YEMGODI KWAKUNYE NESICELO SOKUGUNYAZWA OKUSINGQONGILEYO

Isaziso siyanikezelwa ngokoMthetho woPhuhliso lweMithombo yeziMbiwa nePetroleum, ka-2002 (uMthetho onguNombolo 28 ka-2002) (MPRDA), uMthetho woLawulo lokusiNgqongileyo weSizwe, ka-1998 (uMthetho we-107 ka-1998) (NEMA), kunye neMimiselo yoVavanyo lweMpembelelo yokuSingqongileyo. Ngowama-2014 (njengoko ulungisiwe), awathi uHenred Trading (Pty) Ltd wenze isicelo sawo:

- ugunyaziso lokusingqongileyo lokumbiwa kwemigodi kwinxalenye yeFama 89, kuMasipala waseNgquza Hill, kwiPhondo leMpuma Koloni..
- ugunyaziso lokusingqongileyo ngokomgaqo we-16(1) we-EIA Regulations ukufumba imathiriyeli kule propati ikhankanywe ngasentla.
- iphepha-mvume lokwemba ngokweCandelo lama-27 le-MPRDA;

Indawo ecetywayo yokwembiwa kwemigodi iya kuba ziihektare ezi-5 kwaye iza kuphuhlisa kwindawo engaphazanyiswanga kwifama. Indlela yokwembiwa kwemigodi iya kusebenzisa uqhushumbo ukwenzela ukukhulula ilitye eliqinileyo; Isixhobo emva koko siya kulayishwa kwaye sirhuqwe kwiplanti yokutyumza apho iya kujongwa kwiimpahla ezinobungakanani obahlukeneyo. I-aggregate iya kuginwa de ithuthwe isuka kwindawo kusetyenziswa ilori ze-tipper. Yonke imisebenzi enxulumene nokumbiwa kwemigodi iya kuqulathwa ngaphakathi kwemida evunyiweyo yemvume yokomba.

Ukongeza kwisicelo sephepha-mvume lokwembiwa kwemigodi, umfaki-sicelo uceba ukuseka ummandla wehektare ezili-19 ukuze kufunwe kunye nokutyunyuzwa kwemathiriyeli eyombiwa ekwarini kwakwipropati enye. Impahla iya kuthuthwa isuka ekwarini isive kwindawo ekuginwa kuyo izinto apho iya kujongwa/ityunyuzwe kwaye igcinwe de isuswe kwindawo. The proposed two projects trigger the following listed activities in terms of NEMA, and the EIA Regulations 2014 (as amended):

- **GNR 983 iSaziso soLuhlu 1 uMsebenzi wama-21 njengoko ulungisiwe:**
Navuphi na umsebenzi oquka ukusebenza kwaloo msebenzi ofuna invume yokomba imigodi ngokwecandelo lama-27 loMthetho woPhuhliso lweMithombo yeziMbiwa nePetroleum, kwakunye nawuphi na omnye umsebenzi osebenzayo njengoko uqhutyekwa kwesi Saziso soLudwe okanye kwiSaziso soLuhlu 3 sika-2014, esifunekayo ukuba sebenzisa invume yokwemba.
- **GNR 983 iSaziso soLuhlu 1 uMsebenzi wama-27 njengoko ulungisiwe:**
Ukucocwa kommandla oyihektare enye nangaphezulu, kodwa ngaphantsi kwehektare ezingama-20 zezityalo zemveli.
- **GNR 985 iSaziso soLuhlu 1 uMsebenzi wama-28 njengoko ulungisiwe:**
Uphuhliso lweendawo zokuhlala, ezixubeneyo, ezithengisayo, zorhwebo, zemizi-mveliso okanye iziko apho umhlaba onjalo wawusetyenziselwa ezolimo, ukulima iinyamakazi, iinjongo zokukhwela amahashe okanye ukulima kwamahlathi ngomhla okanye emva komhla woku-1 kuTshazimpuzi ka-1998 nalapho olo phuhliso: i. iya kwenzeka ngaphakathi kwendawo esedolophini, apho umhlaba ophelileyo oza kuphuhlisa mkhulu kunehektare ezi-5
- **ISaziso soLuhlu se-GNR 985 3 uMsebenzi we-12 njengoko ulungisiwe::**
*Ukucocwa kommandla ozizikwemitha ezingama-300 okanye ngaphezulu kwezityalo zemveli. a. eMpuma Koloni
i. Kuyo navuphi na i-ikhosistim esemngciphekweni okanye esengozini edweliswe ngokwecandelo lama-52 le-NEMBA okanye phambi kokupapashwa koluhlu olunjalo, kwindawo echongwe njengesemngciphekweni omkhulu kuVavanyo lweZityalo eZiphilayo zeSizwe luka-2004;
ii. Kwiindawo ezibalulekileyo zezityalo nezilwanyana ezichongiweyo kwizicwangciso zebhayoloji;*

IiNgxelo zoVavanyo oluSisiseko lwe-Daft (DBAR) kunye neNkqubo yoLawulo lokuSingqongileyo (EMPR) ziya kwenziwa zifumaneka ukuze kunikwe izimvo ngolu hlobo lulandelayo:

- **Isicelo seMvume yeMigodi, ukususela ngomhla wama-20 kuMeyi wama-2024 ukuya kowama-21 kuJuni wama-2024; kwaye**
- **Isicelo seStoppile (EA), ukususela ngomhla wesi-3 kuJuni 2024 ukuya kowe-3 kuJulayi wama-2024**

Iikopi zayo zinokufunyanwa kwiGreenmined xa ziceliwe okanye zikhutshelwe ku-www.greenmined.com kungenjalo zifunwe eMampondweni Quarry. Amaqela anomdla naChaphazekayo ayamenywa ukuba anike izimvo ezibhalweyo. Ukuba ulwazi olongezelelweyo luyafuneka lunokufumaneka kwaGreenmined. Nceda usebenzise i-EC 30/5/1/3/2/10843 MP njengesalathiso xa uphawula.

Ngokuthatha inxaxheba kule nkqubo, uyavuma, ngokoMthetho woKhuseleko lweNgcaciso yoMntu wesi-4 ka-2013 ("POPIA"), ukusetyenzwa ngokusemthethweni kolwazi lwakho lobuqu nguGreenmined. Iwazi olo lobuqu olunokuthi lusetyenziswe njengexalenye yamaxwebhu. ngokunxulumene nenkqubo yesicelo soGunyaziso lokusiNgqongileyo. Ngokubonelela ngeenkukacha zakho kwaye ngokuthatha inxaxheba kule nkqubo ugunyazisa ulwazi olunjalo ukuba kwabelwane ngalo ngenjongo yesi sicelo.


Umcebisi wohagamshekwano yiGreenmined Environmental, Suite 62, Private Bag X15, Somerset West, 7129 okanye uqhagamshelwano Zoë Norval e (072) 759 9059 okanye Tel (021) 851 2673, (Fax) (086) 546 0579, (email) zoe@greenmined.co.za.

Environmental Consultant & Contact Person:	Applicant:
Greenmined Environmental (Pty) Ltd Zoë Norval Postnet Suite 62 Private Bag X15 Somerset West 7129 Tel: 021 851 2673 Fax: 072 759 9059 Cell: 076 792 6327 E-mail: zoe@greenmined.co.za	Henred Trading (Pty) Ltd P.O. Box 3101 Erf 455 Lusikisiki 3101 Contact Person: Mr James Arthur Tel: 083 625 2910 / 076 816 7841 E-mail: James@creightonproducts.co.za



From Village to Vanguard: Siyabonga Mabunda's Journey to Transforming Communities

A Local Hero's Quest for Social Justice Through Education and Advocacy



Quan Dambuza

In the heart of Pondoland, amidst the rolling hills and close-knit communities, one man's journey stands as a beacon of hope and inspiration. Siyabonga Mabunda, a 31-year-old native of KwaSomopho village in Empangeni, Kwa-Zulu Natal, is not only the pride of his community but a driving force for positive change on a larger scale.

Raised by his father after losing his mother at a young age, Siyabonga's upbringing instilled in him a deep respect for tradition, a connection to nature, and a profound belief in community and collectivism. These values laid the foundation for his remarkable career path, where he has dedicated himself to addressing social injustices and inequalities through community development and public policy.

"My interest in community development was sparked by my desire to make a positive impact in previously disadvantaged communities," Siyabonga explains. "I wanted to be part of a group of professionals dedicated to making positive changes in society."

His journey began with a strong passion for politics and involvement in student governance, where he gained insight into the intricacies of policy-making and implementation. Armed with

Siyabonga's educational journey, which includes a Master's in Public Administration, Honours and BA degrees in Development Studies, and a Certificate in Strategic Planning and Management, equipped him with the necessary knowledge and skills to engage effectively in community development activities. Through his seven years of service in the Department of Social Development, Siyabonga has spearheaded various initiatives aimed at uplifting marginalized communities.

Among his most rewarding experiences are his leadership role in the Community Nutrition and Development Centre (CNDC), where he provides support to those experiencing homelessness, poverty, and hunger. Additionally, his involvement in the Provincial Youth Camp Coordination team and Umzimvubu-Tsitsikama Catchment Forum reflects his commitment to empowering young people and advocating for community needs.

"Growing up in a marginalized community gave me firsthand experience of the challenges faced by these communities," Siyabonga reflects. "It shaped my perspective on what issues are most important to address in community development and public policy."

Looking to the future, Siyabonga sees himself completing his PhD in Public Policy

WHERE DID ALL THE JOBS

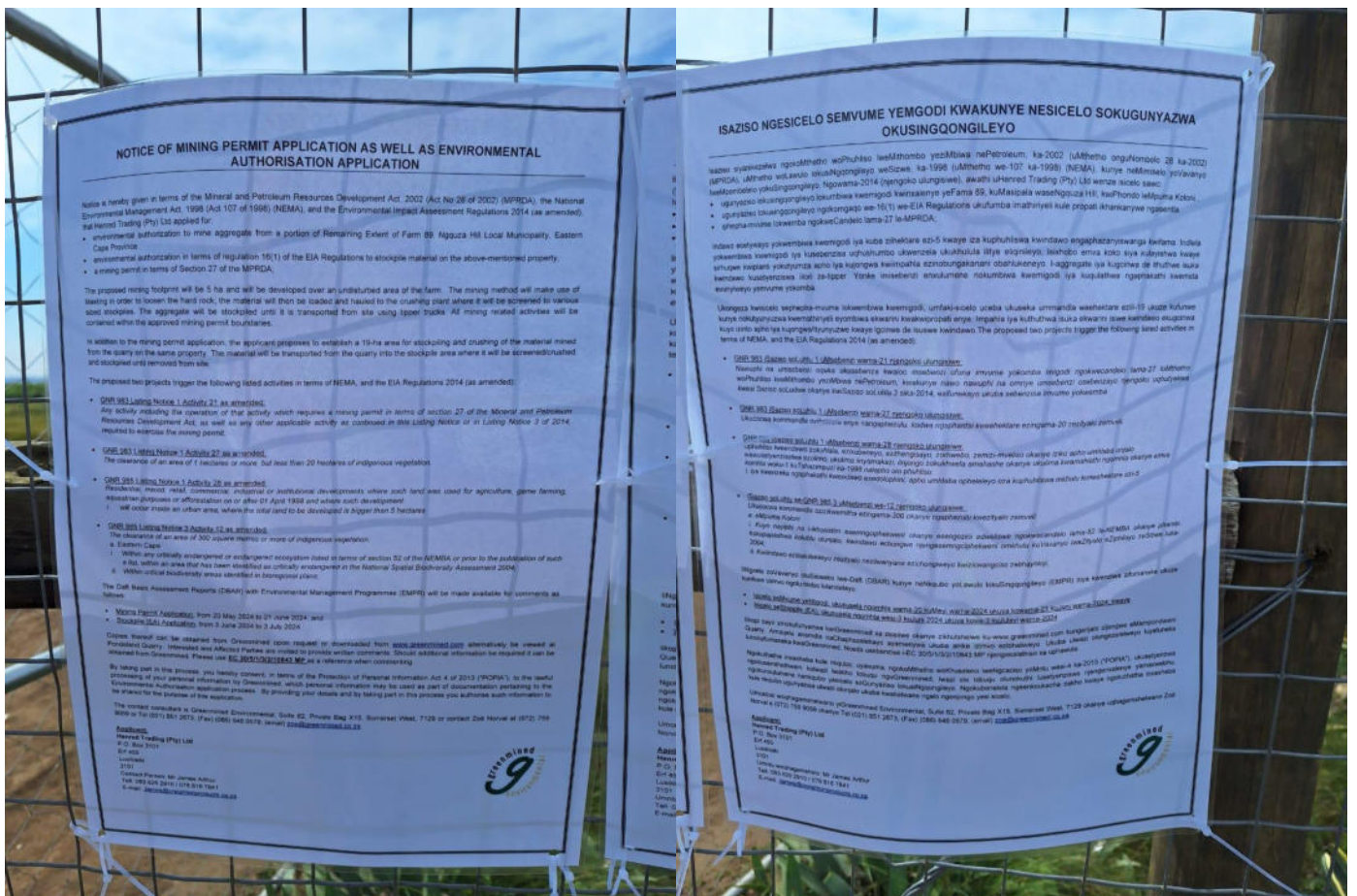
GO? (You asked too late)

#OurVoiceYourPower

KEEP SOUTH AFRICAN MEDIA ALIVE.

AIP | ASSOCIATION OF INDEPENDENT PUBLISHERS

**PROOF OF SITE NOTICES PLACED NEARBY THE
SPAZA SHOP ON 17 MAY 2024**



NOTICE OF MINING PERMIT APPLICATION AS WELL AS ENVIRONMENTAL AUTHORIZATION APPLICATION

Notice is hereby given in terms of the Mineral and Petroleum Resources Development Act, 2002 (Act No.28 of 2002) (MPRDA), the National Environmental Management Act, 1998 (Act 107 of 1998) (NEMA), and the Environmental Impact Assessment Regulations 2014 (as amended), that Finesse Trading (Pty) Ltd applied for:

- environmental authorization to mine aggregate from a portion of Remaining Extent of Farm 69, Aligauza Hill Local Municipality, Eastern Cape Province
- environmental authorization in terms of regulation 10(1) of the EIA Regulations to stockpile material on the above-mentioned property
- mining permit in terms of Section 27 of the MPRDA.

The proposed mining permit will be 5 ha and will be developed over an undisturbed area of the farm. The mining method will make use of blasting in order to loosen the hard rock, the material will then be loaded and hauled to the crushing plant where it will be screened to various sized stockpiles. The aggregate will be stockpiled until it is transported from site using tipper trucks. All mining related activities will be contained within the approved mining permit boundaries.

In addition to the mining permit application, the applicant proposes to establish a 10-ha area for stockpiling and crushing of the material mined from the quarry on the same property. The material will be transported from the quarry into the stockpile area where it will be screened/ crushed and stockpiled until removed from site.

The proposed two projects trigger the following listed activities in terms of NEMA, and the EIA Regulations 2014 (as amended).

- **GNR 963 Listing Notice 1 Activity 21 as amended.**
Any activity involving the operation of that activity which requires a mining permit in terms of section 27 of the Mineral and Petroleum Resources Development Act, as well as any other applicable activity, as contained in GNR Listing Notice or in Listing Notice 3 of 2014, required to exercise the mining permit.
- **GNR 963 Listing Notice 1 Activity 27 as amended.**
The clearance of an area of 1 hectare or more, but not less than 20 hectares of indigenous vegetation
- **GNR 963 Listing Notice 1 Activity 28 as amended.**
Production, mining, and commercial, industrial or institutional developments where such land is used for agriculture, game farming, residential purposes or recreation on or after 01 April 1993 and where such development: 1. will occur in an urban area, where the area to be developed is bigger than 5 hectares
- **GNR 963 Listing Notice 2 Activity 52 as amended.**
a. Eastern Cape
i. Within any privately owned or occupied excavation (as defined in section 52 of the NEMA) or prior to the publication of such a list, within an area that has been classified as critically endangered in the National Spatial Biodiversity Assessment 2004.
ii. Within critical biodiversity areas identified in biodiversity plans.

The Draft Basic Assessment Reports (DBAR) with Environmental Management Programme (EMP) will be made available for comments as follows:

- Mining Permit Application, from 20 June 2024 to 01 July 2024, and
- Stockpile EIA Application, from 01 June 2024 to 01 July 2024.

Comments thereof can be obtained from Greenview (see request in above/attached) or alternatively be viewed at Prospected Quarry. Interested and Affected Parties are invited to provide written comments. Should additional information be required it can be obtained from Greenview. Please see GNR 963 Listing Notice 1 Activity 21 as amended for more details.

By taking part in the process, you hereby consent, in terms of the Protection of Personal Information Act of 2013 (POPIA), to the lawful processing of your personal information by Greenview, which personal information may be used as part of documentation pertaining to the process for the purpose of the application.

The contact number at Greenview Environmental, Suite 62, Private Bag 113, Somerset West, 7120 or contact Zoh Nivalat at 0721 709 8090 or Tel: 021 851 2673. If you need help with, please call 02168000000.

Responsible:
Finesse Trading (Pty) Ltd
P.O. Box 3103
Bhaco
Lompoti
5116
Contact Person: Mr James Andri
Tel: 082 656 0101 / 072 811 9441
E-mail: james@finesse-trading.co.za

ISAZISO NGESICELO SEMVUME YEMGQDI KWAKUNYE NESICELO SOKUGUNYAZWA OKUSINGQONGILEYO

Isisizo sikhanyiselwe ngokombono wePuhuko leMithombo yeMibala nePetroleum, ka-2002 (uMethombo ongqombolo 28 ka-2002) (MPRDA), uMethombo weSizwe ka-1998 (uMethombo we-107 ka-1998) (NEMA), kunye neMithombo yeVavanyo leMithombo yeKusungulekileyo, ngoku-2014 (ngokuqinisekisiwe), i-Patents, i-Industrial Trading (Pty) Ltd emisa isicelo siseko kakhulu kumthetho weMithombo yeKusungulekileyo ka-1993 (uMethombo we-101 ka-1993) (i-EIA Regulations) kanye nokuMthombo weMithombo yeKusungulekileyo ka-2014 (uMethombo we-101 ka-2014) (i-EIA Regulations) kanye nokuMthombo weMithombo yeKusungulekileyo ka-2014 (uMethombo we-101 ka-2014) (i-EIA Regulations).

- uqinisekisiwe okunguqongileyo kumthombo weMithombo yeKusungulekileyo ka-1993 (uMethombo we-101 ka-1993) (i-EIA Regulations)
- uqinisekisiwe okunguqongileyo kumthombo weMithombo yeKusungulekileyo ka-2014 (uMethombo we-101 ka-2014) (i-EIA Regulations)
- uqinisekisiwe okunguqongileyo kumthombo weMithombo yeKusungulekileyo ka-2014 (uMethombo we-101 ka-2014) (i-EIA Regulations)

Indaba yokufakwa yomthombo weMithombo yeKusungulekileyo ka-2014 kwaye ka-1998 kuzobekwa ngokufakwa kwama-5000 kanye nokwenza umthombo weMithombo yeKusungulekileyo ka-2014 kanye nokwenza umthombo weMithombo yeKusungulekileyo ka-1998 kanye nokwenza umthombo weMithombo yeKusungulekileyo ka-2014 kanye nokwenza umthombo weMithombo yeKusungulekileyo ka-1998.

Ukongqa hasekela weMithombo weMithombo yeKusungulekileyo ka-2014 kanye nokwenza umthombo weMithombo yeKusungulekileyo ka-1998 kuzobekwa ngokufakwa kwama-5000 kanye nokwenza umthombo weMithombo yeKusungulekileyo ka-2014 kanye nokwenza umthombo weMithombo yeKusungulekileyo ka-1998. Umphelelo lweMithombo yeKusungulekileyo ka-2014 kanye nokwenza umthombo weMithombo yeKusungulekileyo ka-1998 kuzobekwa ngokufakwa kwama-5000 kanye nokwenza umthombo weMithombo yeKusungulekileyo ka-2014 kanye nokwenza umthombo weMithombo yeKusungulekileyo ka-1998.

- **GNR 963 Listing Notice 1 Activity 21 as amended.**
Nemela na umthombo oziwe ngokwenza umthombo weMithombo yeKusungulekileyo ka-2014 kanye nokwenza umthombo weMithombo yeKusungulekileyo ka-1998 kanye nokwenza umthombo weMithombo yeKusungulekileyo ka-2014 kanye nokwenza umthombo weMithombo yeKusungulekileyo ka-1998.
- **GNR 963 Listing Notice 1 Activity 27 as amended.**
Ukucacisa umthombo weMithombo yeKusungulekileyo ka-2014 kanye nokwenza umthombo weMithombo yeKusungulekileyo ka-1998 kanye nokwenza umthombo weMithombo yeKusungulekileyo ka-2014 kanye nokwenza umthombo weMithombo yeKusungulekileyo ka-1998.
- **GNR 963 Listing Notice 1 Activity 28 as amended.**
Ukwenza umthombo weMithombo yeKusungulekileyo ka-2014 kanye nokwenza umthombo weMithombo yeKusungulekileyo ka-1998 kanye nokwenza umthombo weMithombo yeKusungulekileyo ka-2014 kanye nokwenza umthombo weMithombo yeKusungulekileyo ka-1998.

• **GNR 963 Listing Notice 2 Activity 52 as amended.**
a. Eastern Cape
i. Within any privately owned or occupied excavation (as defined in section 52 of the NEMA) or prior to the publication of such a list, within an area that has been classified as critically endangered in the National Spatial Biodiversity Assessment 2004.
ii. Within critical biodiversity areas identified in biodiversity plans.

The Draft Basic Assessment Reports (DBAR) with Environmental Management Programme (EMP) will be made available for comments as follows:

- Mining Permit Application, from 20 June 2024 to 01 July 2024, and
- Stockpile EIA Application, from 01 June 2024 to 01 July 2024.

Comments thereof can be obtained from Greenview (see request in above/attached) or alternatively be viewed at Prospected Quarry. Interested and Affected Parties are invited to provide written comments. Should additional information be required it can be obtained from Greenview. Please see GNR 963 Listing Notice 1 Activity 21 as amended for more details.

By taking part in the process, you hereby consent, in terms of the Protection of Personal Information Act of 2013 (POPIA), to the lawful processing of your personal information by Greenview, which personal information may be used as part of documentation pertaining to the process for the purpose of the application.

The contact number at Greenview Environmental, Suite 62, Private Bag 113, Somerset West, 7120 or contact Zoh Nivalat at 0721 709 8090 or Tel: 021 851 2673. If you need help with, please call 02168000000.

Responsible:
Finesse Trading (Pty) Ltd
P.O. Box 3103
Bhaco
Lompoti
5116
Contact Person: Mr James Andri
Tel: 082 656 0101 / 072 811 9441
E-mail: james@finesse-trading.co.za

-END OF PUBLIC PARTICIPATION PROCESS-